

MAP PRACTICE FOR BOARD EXAMINATION CLASS X

SESSION 2019-20

SOCIAL SCIENCE (CODE NO. 087)
QUESTION PAPER DESIGN
CLASS X

Time: 3 Hours

Max. Marks: 80

Sr. No.	Typology of Questions	Objective Type (1 mark)	SA (3 marks)	LA (5 marks)	Map Skill	Total Marks	Weight age %
1	Remembering: Exhibit memory of previously learned material by recalling facts, terms, basic concepts, and answers.	9	3	1	-	23	29%
2	Understanding: Demonstrate understanding of facts and ideas by organizing, comparing, translating, interpreting, giving descriptions, and stating main ideas	4	2	2	-	20	25%
3	Applying: Solve problems to new situations by applying acquired knowledge, facts, techniques and rules in a different way.	3	1	2	-	16	20%
4	Analysing and Evaluating: Examine and break information into parts by identifying motives or causes. Make inferences and find evidence to support generalizations Present and defend opinions by making judgments about information, validity of ideas, or quality of work based on a set of criteria.	2	1	1	-	10	12%
5	Creating: Compile information together in a different way by combining elements in a new pattern or proposing alternative solutions.	2	1		-	5	6.5%
6	Map Skill				3+3	6	7.6%
	Total	1x20=20	3x8 =24	5x6=30	6	80	100%

- Internal Assessment: 20 Marks

INTERNAL ASSESSMENT

	Marks	Description				
Periodic Assessment	10 Marks	<table border="1" style="width: 100%; border-collapse: collapse;"> <tr> <td style="width: 80%;">Pen Paper Test</td> <td style="text-align: center;">5 marks</td> </tr> <tr> <td>Assessment using multiple strategies For example, Quiz, Debate, Role Play, Viva, Group Discussion, Visual Expression, Interactive Bulletin Boards, Gallery Walks, Exit Cards, Concept Maps, Peer Assessment, Self-Assessment, etc.</td> <td style="text-align: center;">5 marks</td> </tr> </table>	Pen Paper Test	5 marks	Assessment using multiple strategies For example, Quiz, Debate, Role Play, Viva, Group Discussion, Visual Expression, Interactive Bulletin Boards, Gallery Walks, Exit Cards, Concept Maps, Peer Assessment, Self-Assessment, etc.	5 marks
Pen Paper Test	5 marks					
Assessment using multiple strategies For example, Quiz, Debate, Role Play, Viva, Group Discussion, Visual Expression, Interactive Bulletin Boards, Gallery Walks, Exit Cards, Concept Maps, Peer Assessment, Self-Assessment, etc.	5 marks					
Portfolio	5 Marks	<ul style="list-style-type: none"> • Classwork • Work done (Activities / Assignments) • Reflections, Narrations, Journals, etc. • Achievements of the student in the subject throughout the year • Participation of the student in different activities like Heritage India Quiz 				
Subject Enrichment Activity	5 Marks	<ul style="list-style-type: none"> • Project Work 				

LIST OF MAP ITEMS CLASS X (2019-20)

A. HISTORY (Outline Political Map of India)

Chapter - 3 Nationalism in India – (1918 – 1930) for locating and labelling / Identification

1. Indian National Congress Sessions:

- a. Calcutta (Sep. 1920)
- b. Nagpur (Dec. 1920)
- c. Madras (1927)

2. Important Centres of Indian National Movement

- a. Champaran (Bihar) - Movement of Indigo Planters
- b. Kheda (Gujrat) - Peasant Satyagrah

- c. Ahmedabad (Gujarat) - Cotton Mill Workers Satyagraha
- d. Amritsar (Punjab) - Jallianwala Bagh Incident
- e. Chauri Chaura (U.P.) - Calling off the Non-Cooperation Movement
- f. Dandi (Gujarat) - Civil Disobedience Movement

B. GEOGRAPHY (Outline Political Map of India)

Chapter 1: Resources and Development (Identification only)

- a. Major soil Types

Chapter 3: Water Resources (Locating and Labelling)

Dams:

- | | |
|----------------------|--------------------|
| a. Salal | e. Sardar Sarovar |
| b. Bhakra Nangal | f. Hirakud |
| c. Tehri | g. Nagarjuna Sagar |
| d. Rana Pratap Sagar | h. Tungabhadra |

Note: The chapter 'Water Resources' to be assessed in the Periodic Tests only and will not be evaluated in Board Examination.

Chapter 4: Agriculture (Identification only)

- a. Major areas of Rice and Wheat
- b. Largest / Major producer states of Sugarcane, Tea, Coffee, Rubber, Cotton and Jute

Chapter 5: Minerals and Energy Resources

Minerals (Identification only)

a. Iron Ore mines

- | | |
|--------------|-------------|
| • Mayurbhanj | • Bellary |
| • Durg | • Kudremukh |
| • Bailadila | |

b. Coal Mines

- | | |
|------------|-----------|
| • Raniganj | • Talcher |
| • Bokaro | • Neyveli |

c. Oil Fields

- | | |
|---------------|---------------|
| • Digboi | • Bassien |
| • Naharkatia | • Kalol |
| • Mumbai High | • Ankaleshwar |

Power Plants

(Locating and Labelling only)

a. Thermal

- Namrup
- Singrauli

- Ramagundam

b. Nuclear

- Narora
- Kakrapara

- Tarapur
- Kalpakkam

Chapter 6: Manufacturing Industries (Locating and Labelling Only)

Cotton Textile Industries:

- a. Mumbai
- b. Indore
- c. Surat
- d. Kanpur
- e. Coimbatore

Iron and Steel Plants:

- a. Durgapur
- b. Bokaro
- c. Jamshedpur
- d. Bhilai
- e. Vijaynagar
- f. Salem

Software Technology Parks:

- a. Noida
- b. Gandhinagar
- c. Mumbai
- d. Pune
- e. Hyderabad
- f. Bengaluru
- g. Chennai
- h. Thiruvananthapuram

Chapter 7: Lifelines of National Economy

Major Ports: (Locating and Labelling)

- a. Kandla
- b. Mumbai
- c. Marmagao
- d. New Mangalore
- e. Kochi
- f. Tuticorin
- g. Chennai
- h. Vishakhapatnam
- i. Paradip
- j. Haldia

International Airports:

- a. Amritsar (Raja Sansi)
- b. Delhi (Indira Gandhi International)
- c. Mumbai (Chhatrapati Shivaji)
- d. Chennai (Meenam Bakkam)
- e. Kolkata (Netaji Subhash Chandra Bose)
- f. Hyderabad (Rajiv Gandhi)

Note: Items of Locating and Labelling may also be given for Identification.

SQP 2019-20

a) Two places A and B have been marked on the given outline map of India. Identify them and write their correct names on the lines drawn near them.

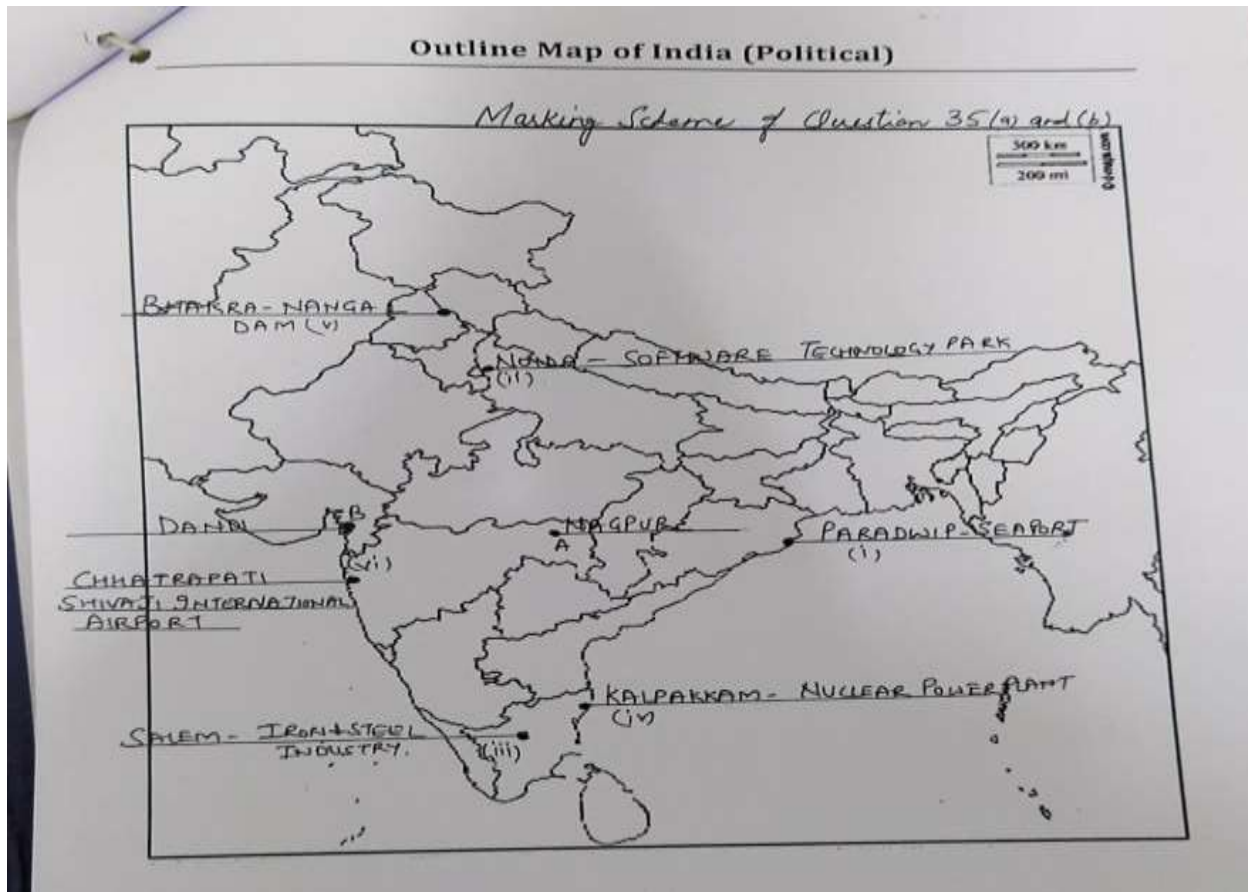
A) The place where Indian National Congress session was held in December 1920

B) The place where Salt Law was broken by Mahatma Gandhi

b) On the same outline map of India locate and label **any four** of the following with suitable symbols.

i) Paradwip- Sea Port ii) Noida- Software Park iii) Salem- Iron and Steel plant

iv) Kalpakkam- Nuclear Plant v) Bhakra Nangal- Dam vi) Chattrapati Shivaji International Airport



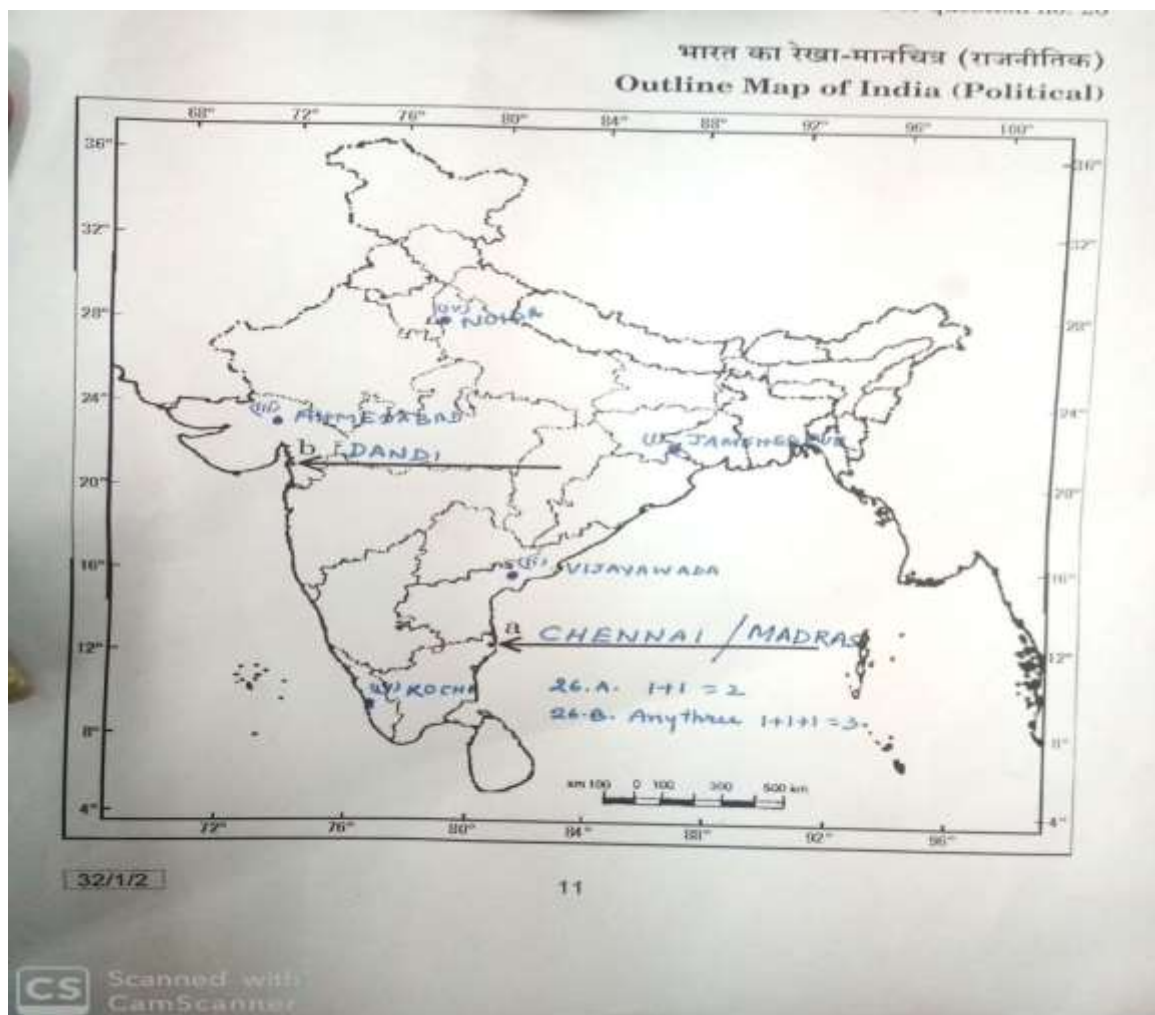
CBSE 2018-19(COMPARTMENTAL)

A) Two features a and b are marked on the given political outline map of **India**. Identify these features with the help of the following information. Write their correct names on the lines marked near them :

- a) Place where Congress Session was held in 1927.
- b) Place from where Gandhiji started the Civil Disobedience Movement.

B) Locate and label **any three** of the following with appropriate symbols on the same given political outline map of **India** : 3

- i) Jamshedpur–Iron and Steel Plant
- ii) Vijayawada–Thermal Power Plant
- iii) Ahmedabad–Cotton Textile Centre
- iv) Noida–Software Technology Park
- v) Kochi – Sea-port



BOARD 2018-19(32/1/1,2,3)

A) Two features A and B are marked on the given political outline map of India. Identify these features with the help of the following information and write their correct names on the lines marked near them.

a) The place where the Indian National Congress Session was held.

b) The city where Jallianwala Bagh incident took place.

B) Locate and label any three of the following with appropriate symbols on the same given outline political map of India.

i) Kalpakkam-Nuclear Power Plant

ii) Vijayanagar –Iron and Steel plant

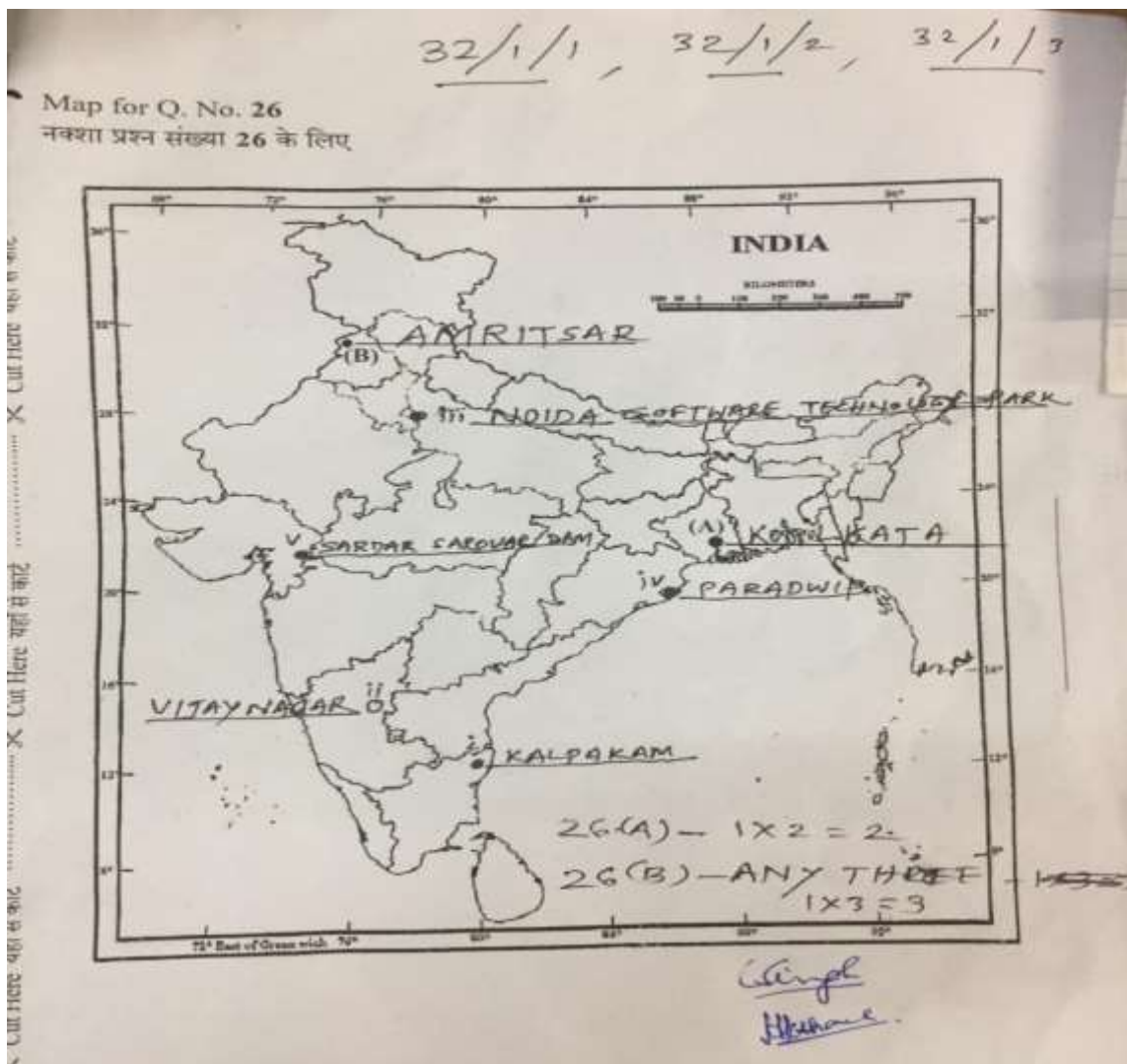
iii) Noida-
Software Technology Park

Software Technology Park

iv) Paradeep- Sea Port

v) Sardar Sarovar-
Dam

Dam



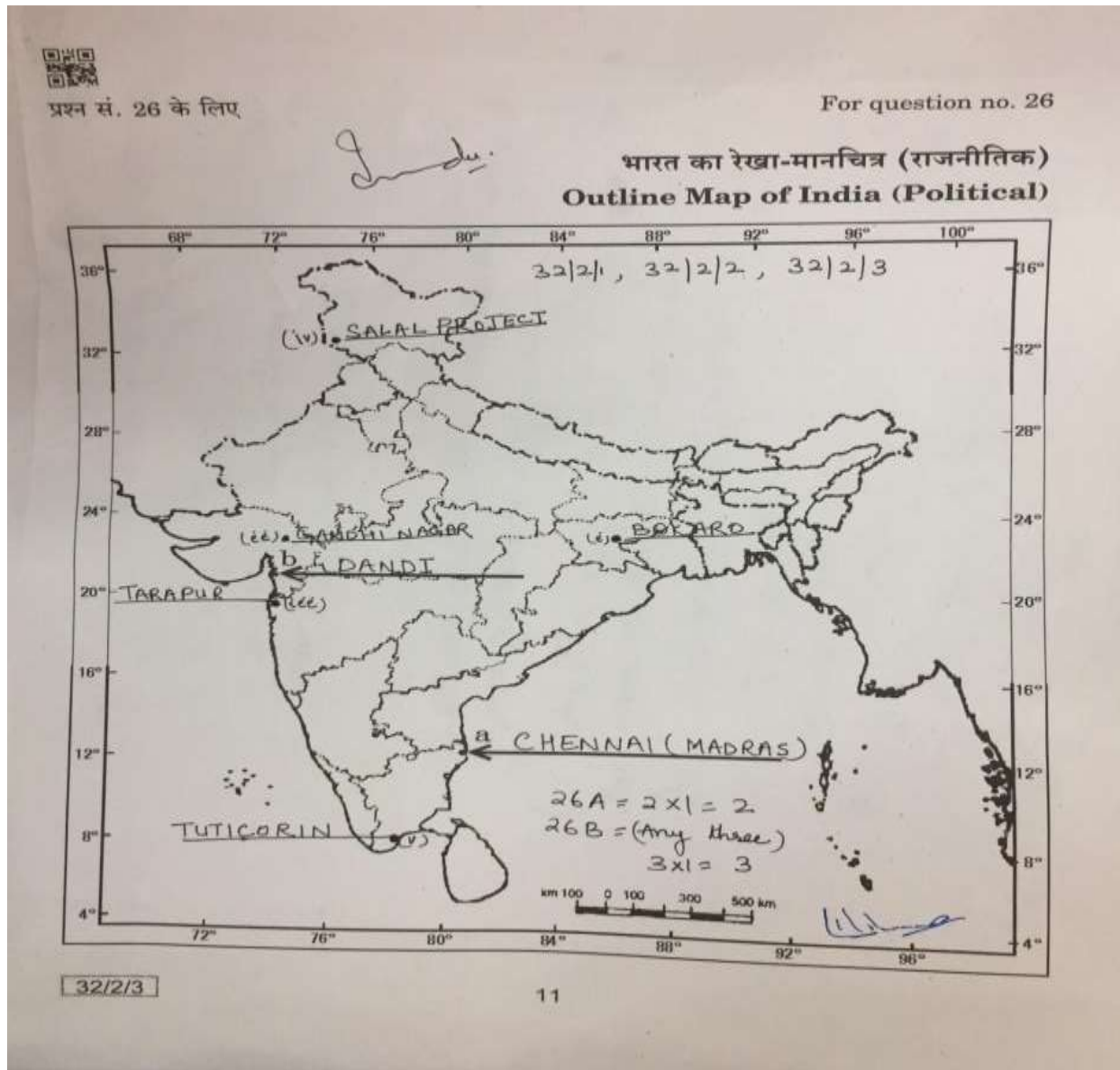
BOARD 2018-19(32/2/1,2,3)

A) Two features 'a' and 'b' are marked on the given political outline map of **India** (on page 11). Identify these features with the help of the following information and write their correct names on the lines marked near them :

- a) The place where the Indian National Congress Session was held.
- b) The place where Gandhiji violated the salt law.

B) Locate and label **any three** of the following with appropriate symbols on the same given outline political map of **India** :

- i) Bokaro–Iron and Steel Plant ii) Gandhinagar Software Technology Park iii) Tarapur–Nuclear Power Plant
- iv) Salal –Dam v) Tuticorin Sea Port



BOARD 2018-19(32/3/1,2,3)

A) Two features 'a' and 'b' are marked on the given political outline map of India . Identify these features with the help of the following information and write their correct names on the lines marked near them :

- a)The place where the Indian National Congress session was held.
- b)The place from where the movement of Indigo planters was started.

B)Locate and label **any three** of the following with appropriate symbols on the same given political outline map of **India** :

- i)Hirakud-Dam ii)Kochi-Major sea port iii)Salem-Iron and Steel Centre iv)Hyderabad-Software Technology Park v)Naraura -Nuclear Power Plant

32/3/1, 32/3/2, 32/3/3

प्रश्न सं. 26 के लिए For question no. 26

26(A) - Hist. - 2 marks भारत का रेखा-मापचित्र (राजनीतिक)

26(B) - Geo - 3 marks Outline Map of India (Political)

26(A) - Hist. - 1/2 X 2 = 2 m
26(B) - Geo. - Any three
1 X 3 = 3 m

32/3/2

11

Raman
Vasanth

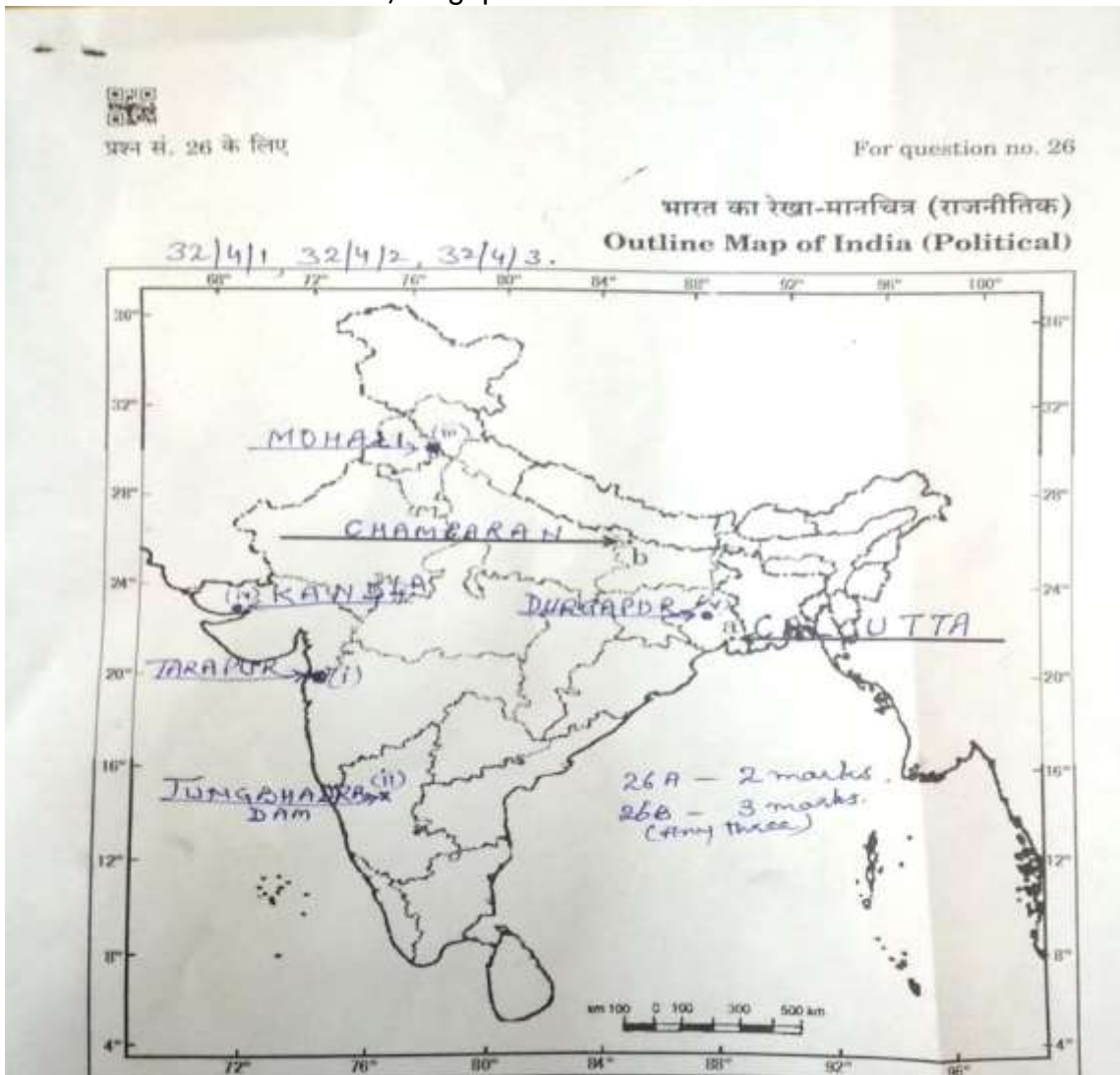
BOARD 2018-19(32/4/1,2,3)

A) Two features 'a' and 'b' are marked on the given political outline map of **India**. Identify these features with the help of the following information and write their correct names on the lines marked near them :

- a) The place where the Indian National Congress Session was held.
- b) The place from where Gandhiji organized Satyagraha in favour of Indigo planters.

B) Locate and label **any three** of the following with appropriate symbols on the same given political outline map of **India** :

- i) Tarapur – Nuclear Power Plant ii) Tungabhadra – Dam iii) Mohali – Software Technology Park
- iv) Kandla – Major Sea Port
- v) Durgapur – Iron and Steel Plant



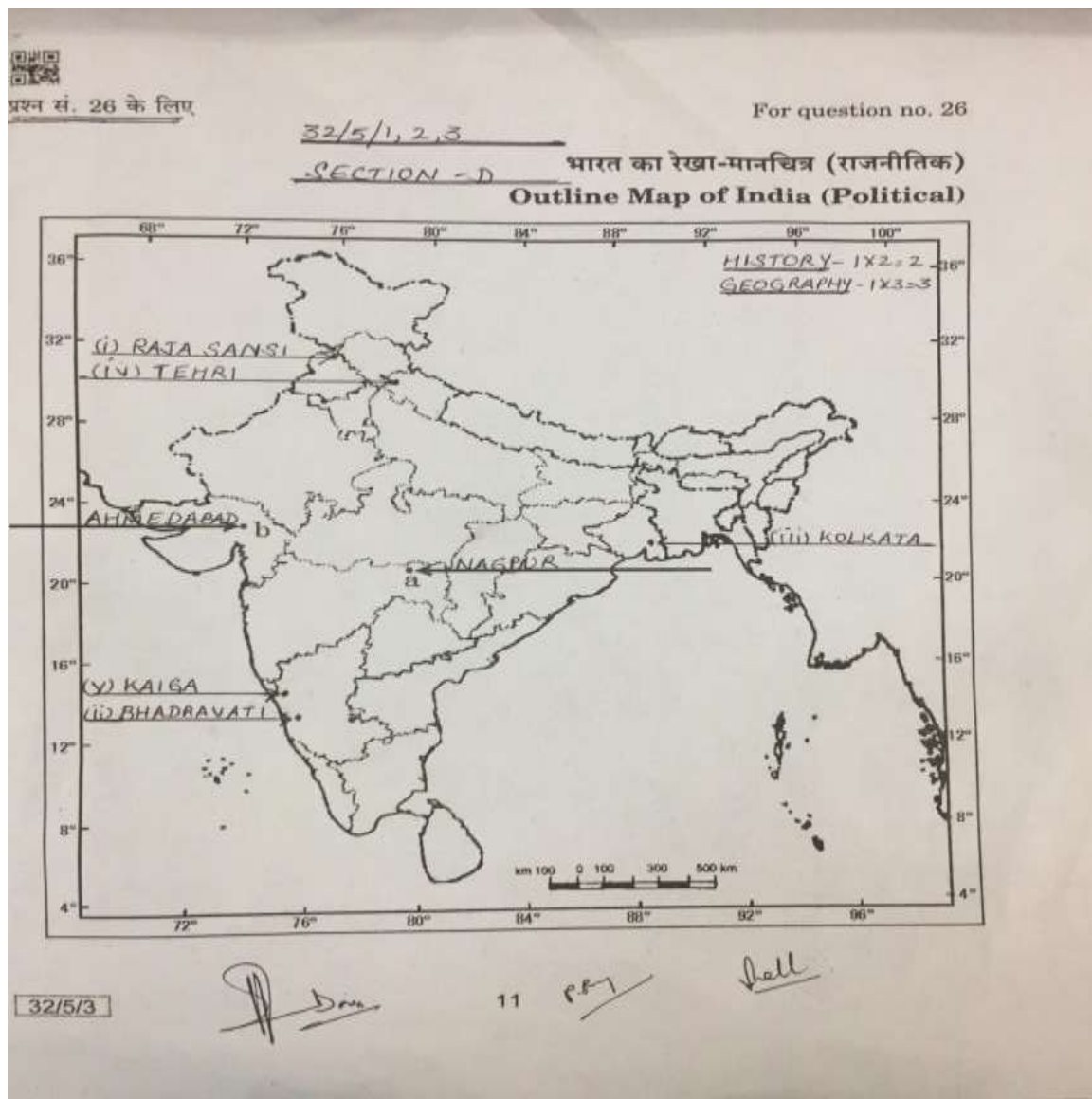
BOARD 2018-19(32/5/1,2,3)

A) Two features 'a' and 'b' are marked on the given political outline map of **India** . Identify these features with the help of the following information and write their correct names on the lines marked near them :

- a) The place where the Indian National Congress Session was held.
- b) The place where Gandhiji organized Satyagraha in favour of cotton mill workers.

B) Locate and label **any three** of the following with appropriate symbols on the same given political outline map of **India** :

- i) Raja Sansi—International Airport ii) Bhadravati—Iron and Steel Plant iii) Software Technology Park of West Bengal
- iv) Tehri—Dam v) Kaiga—Nuclear Power Plant



CBSE BOARD 2017-18

29. (A) Two features a and b are marked on the given political outline map of India. Identify these features with the help of the following information and write their correct names on the lines marked near them :

(a) The place where the Indian National Congress Session was held.

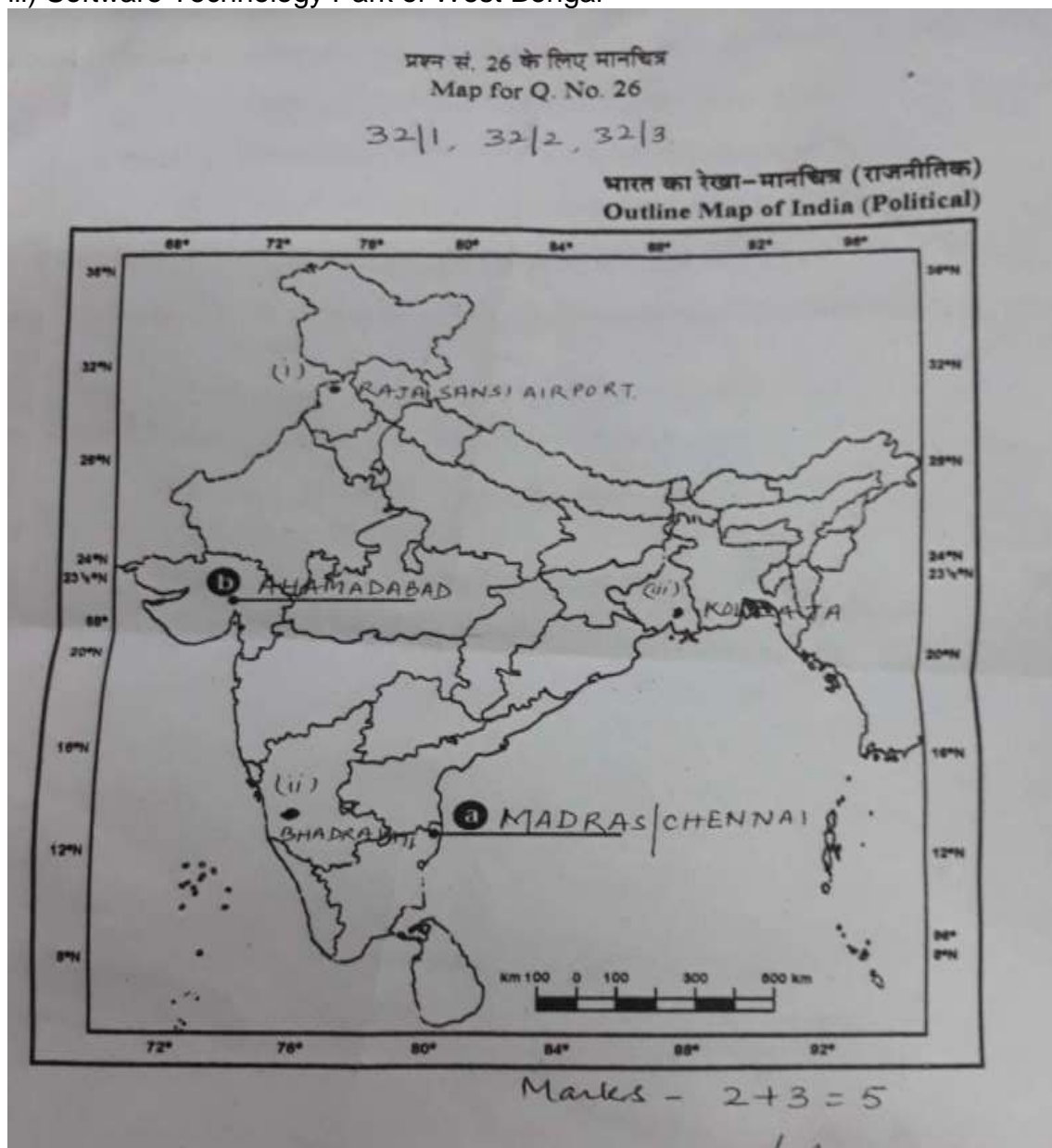
(b) The place where Gandhiji organized 'Satyagraha' in favour of cotton mill workers.

(B) Locate and label the following with appropriate symbols on the same given outline political map of India.

(i) Raja Sansi – International Airport

(ii) Bhadravati – Iron and Steel Plant

iii) Software Technology Park of West Bengal



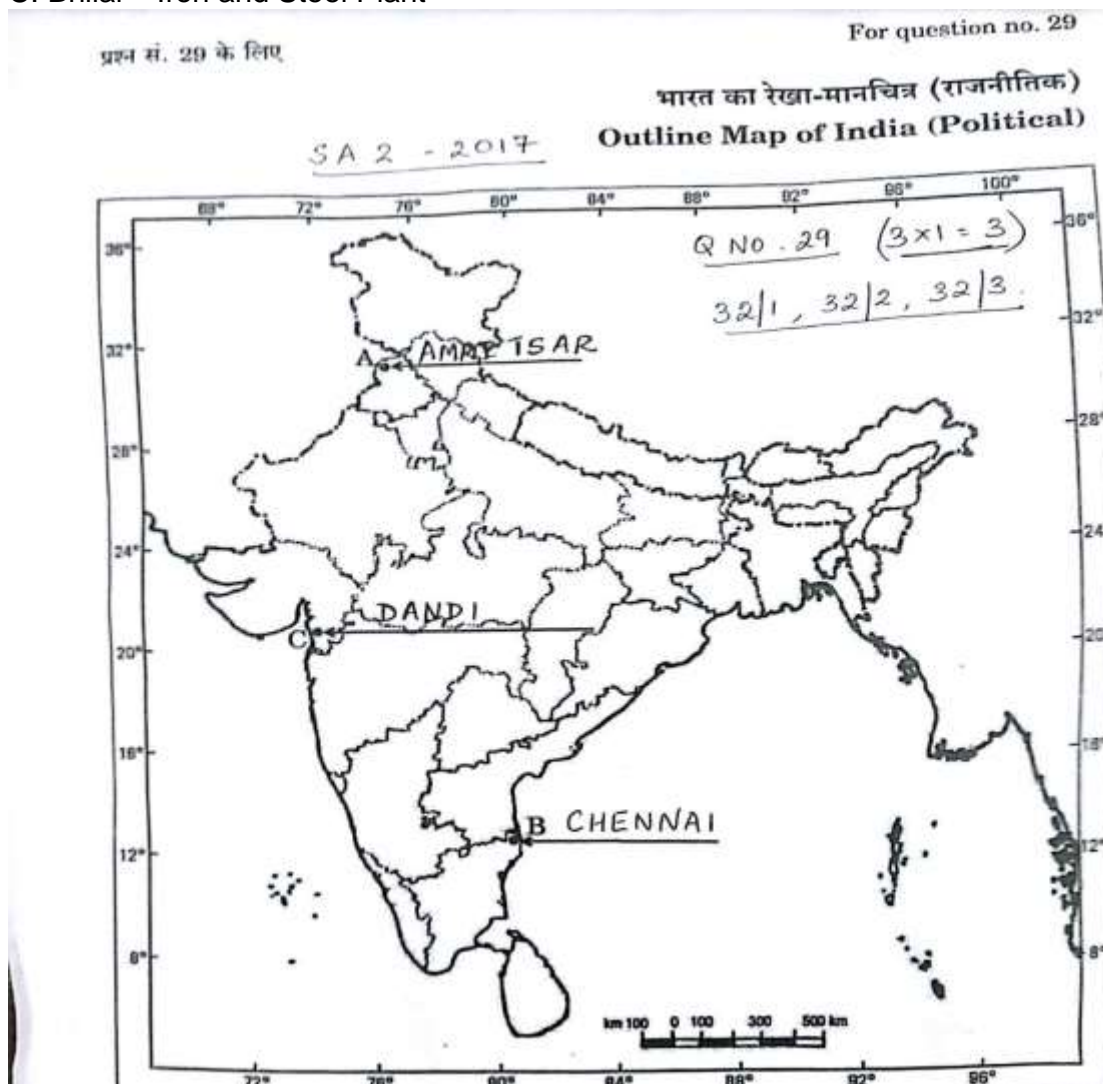
CBSE BOARD 2016--17

29. Three features A, B and C are marked on the given political outline map of **India** (on page 9). Identify these features with the help of the following information and write their correct names on the lines marked on the map :

- A. The city associated with the Jallianwala Bagh incident.
- B. The place where the Indian National Congress session was held.
- C. The place where Gandhiji violated the Salt Law.

30. On the given political outline map of **India** (on page 11) locate and label the following features with appropriate symbols :

- A. Naraura – Nuclear Power Plant
- B. Tuticorin – Major Sea Port
- C. Bhilai – Iron and Steel Plant



CBSE BOARD 2015-16

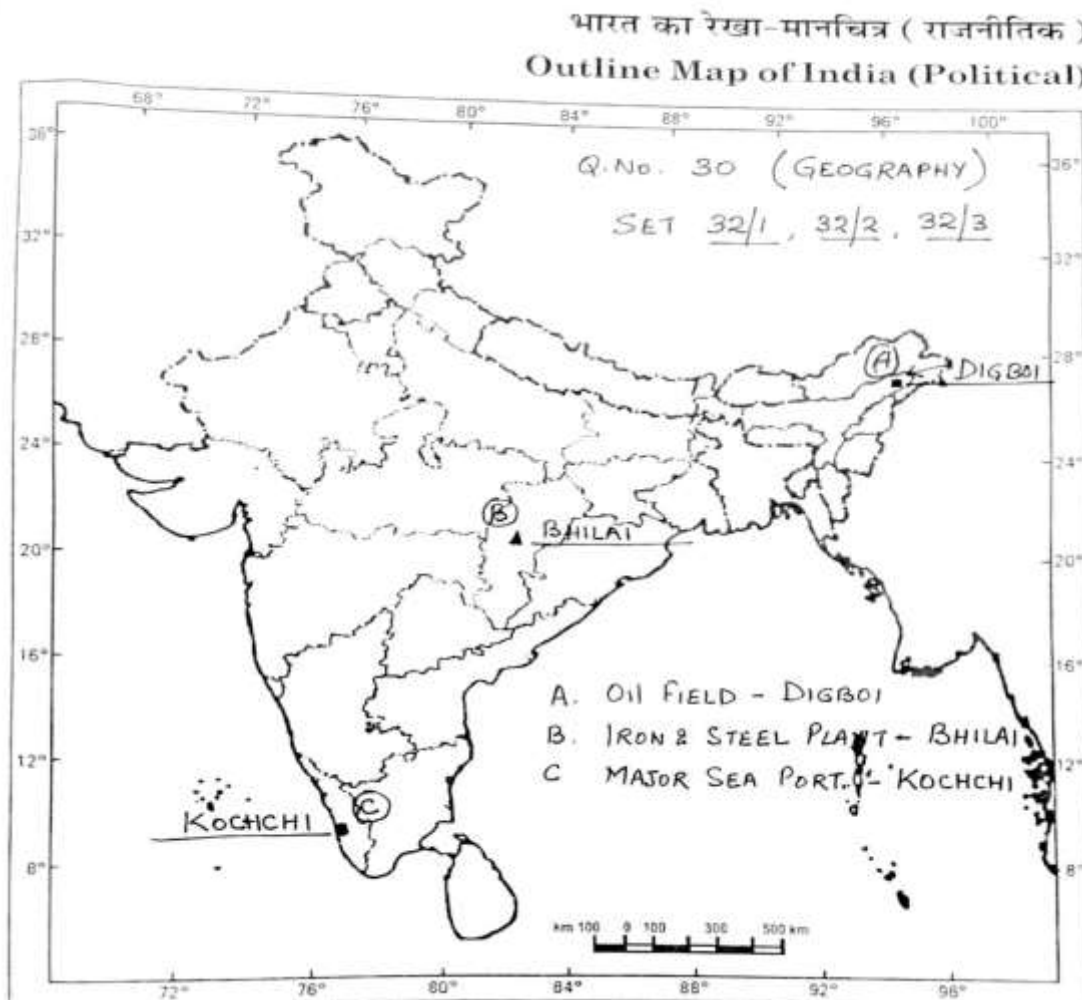
29. Three features A, B, C are marked on the given political outline map of India. Identify these features with the help of the following information and write their correct names on the lines marked in the map:

- A. The place where cotton mill workers organised Satyagraha.
- B. The place related to the calling off the Non-Cooperation Movement.
- C. The place where the Indian National Congress Session was held.

30. On the given political map of India, locate and label the following with appropriate symbols.

- A. Oil Fields-Digbnoi
- B. Iron and Steel Plant-Bhilai
- C. Major Sea Port-Kochi

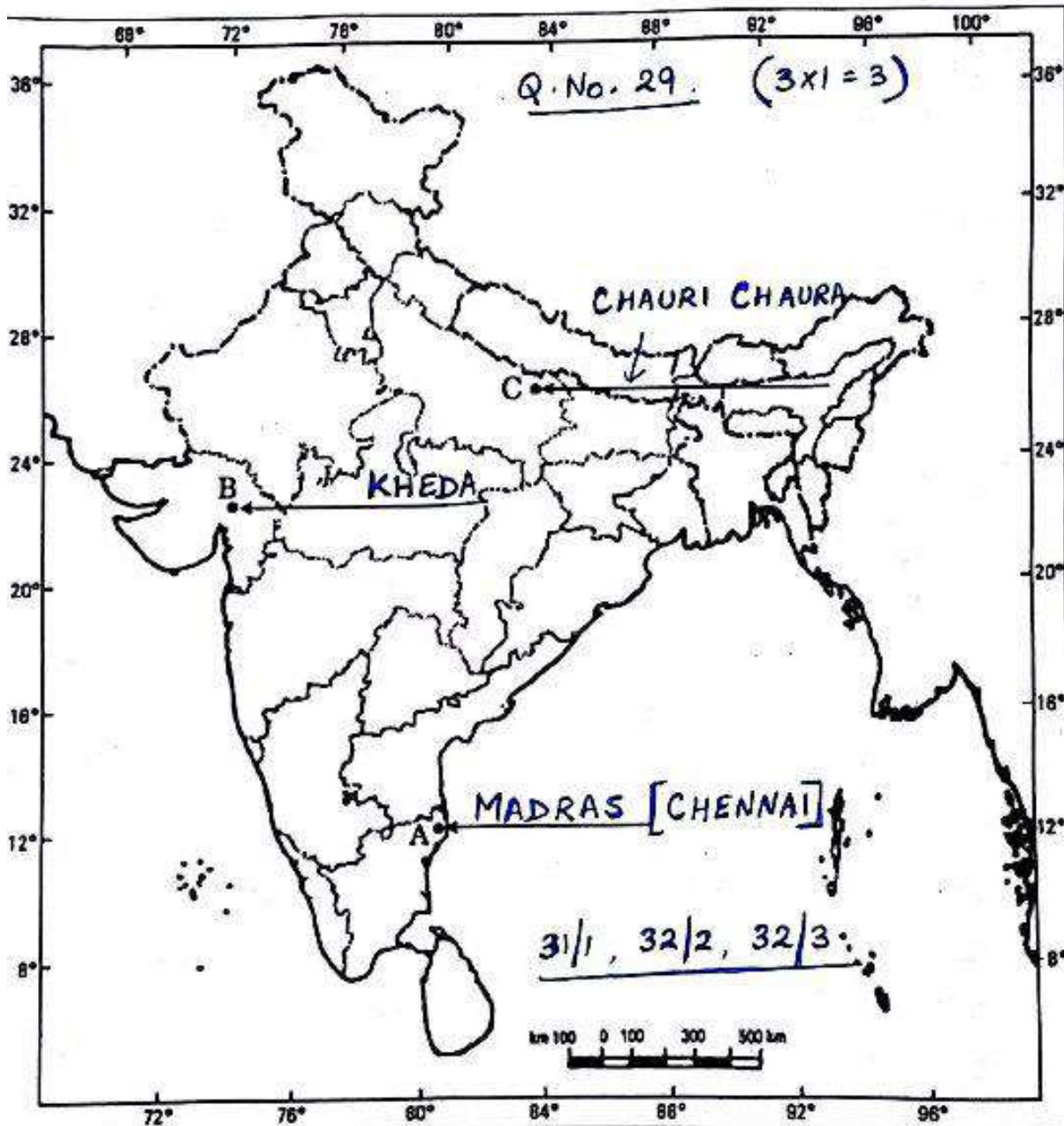
For question no. 30



CBSE BOARD 2014-15

29. Three features A, B and C are marked on the given political outline map of India (on page 9). Identify these features with the help of the following information and write their correct names on the lines marked in the map :

- A. The place where the Indian National Congress Session was held.
- B. The place associated with the Peasant's Satyagraha.
- C. The place related to calling off the Non-Cooperation Movement.



CBSE BOARD 2014-15

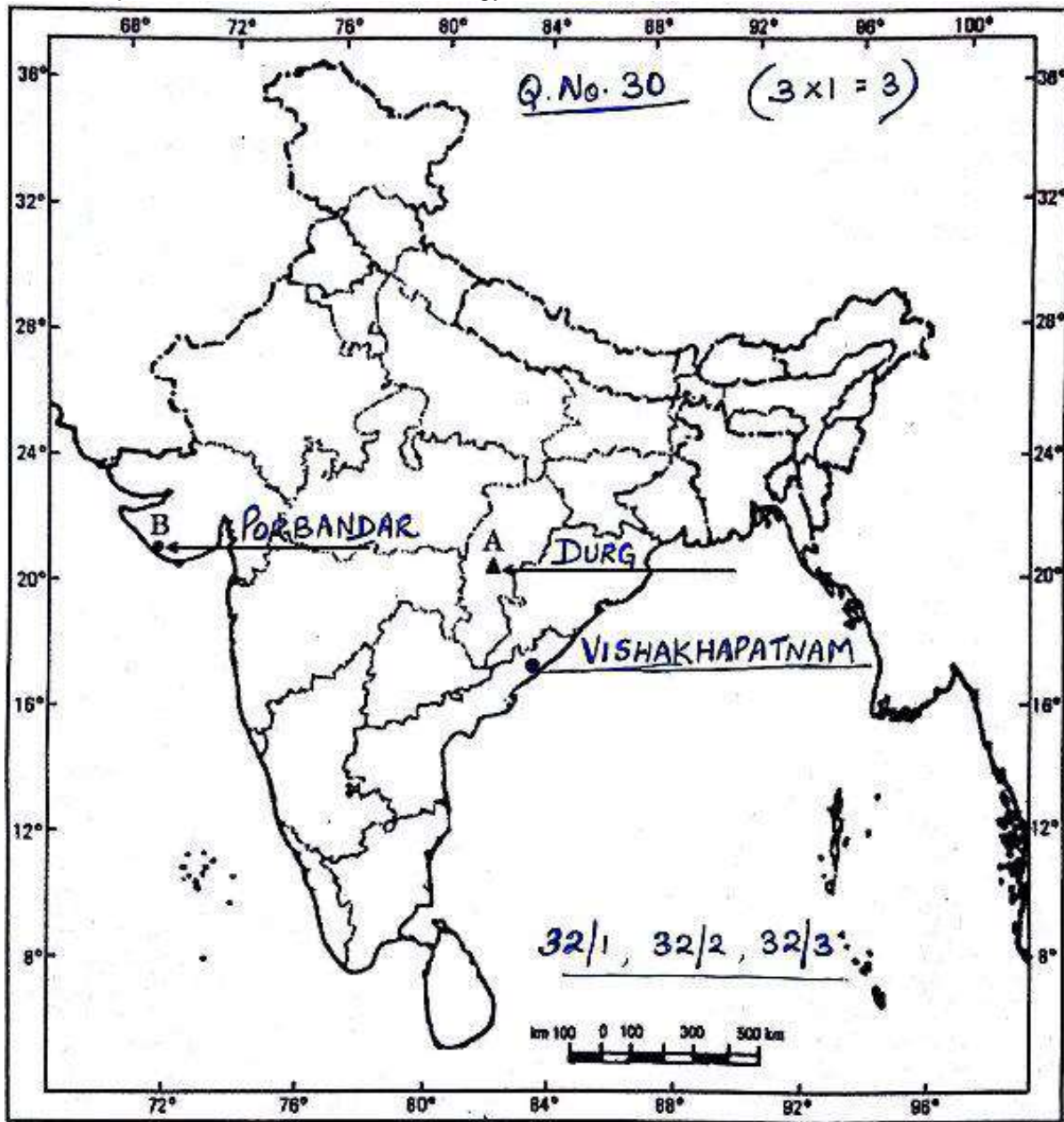
(30.1) Two features A and B are marked on the given political outline map of India (on page 11). Identify these features with the help of the following information and write their correct names on the lines marked in the map :

A. Iron-ore mines

B. Terminal Station of East-West Corridor

(30.2) On the same political outline map of India, locate and label the following :

Vishakhapatnam — Software Technology Park



CBSE BOARD PAPER 2013-14

30.1

Two features A and B, are marked in the political outline map of India. Identify these features with the help of the following information and write their correct names on the basis of the lines marked in the map.

A. the place, where the Indian National Congress Session was held in December 1920.

B. The place where the 'Movement of Indigo Plantation' was started.

30.2 On the same given political outline map of India, locate and label the following features with the appropriate symbols.

- i) Kalpakkam-Nuclear power plant
- ii) Badhrawati-Iron and steel plant
- iii) Kochchi-Major sea port

CBSE BOARD PAPER 2013-14



CBSE BOARD 2017-18(COMPARTMENTAL)

26.(A) Two features (a) and (b) are marked on the given political outline map of India. Identify these features with the help of the following information and write their correct names on the lines marked on the map :

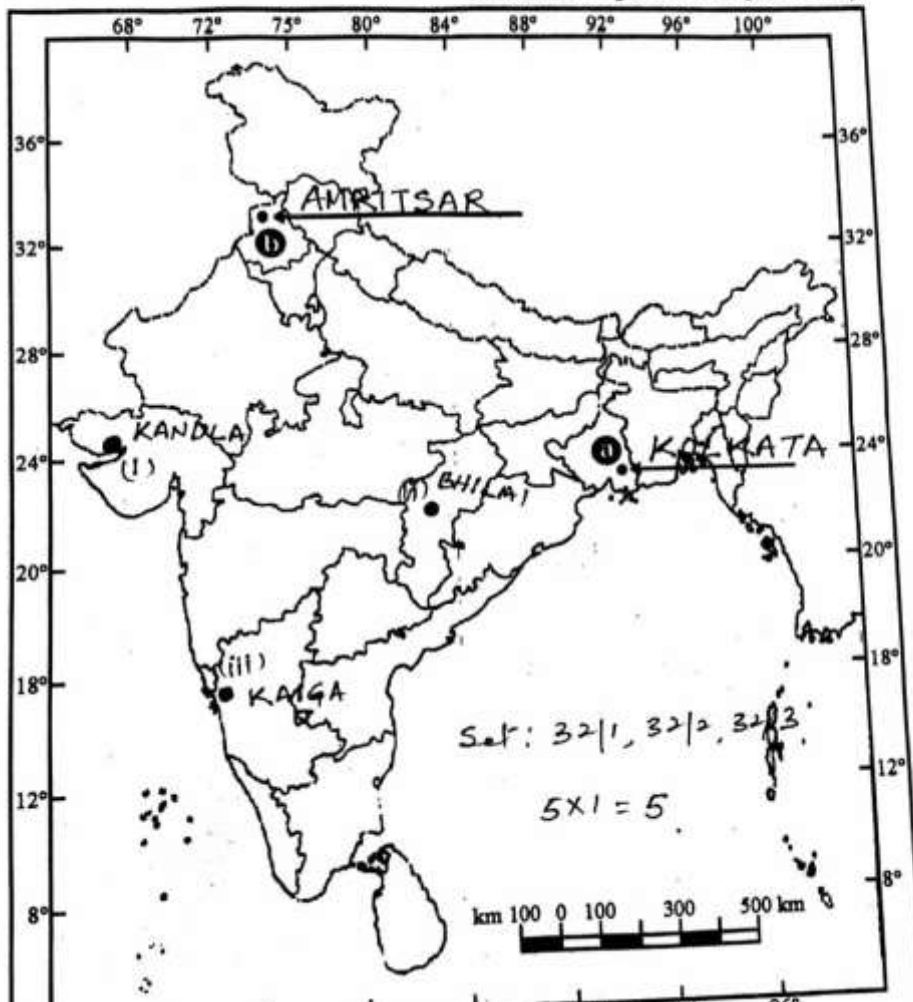
- (i) The place where the Indian National Congress Session was held.
- (ii) The city where 'Jallianwalla Bagh' incidence took place.

(B) Locate and label the following with appropriate symbols on the same given outline political map of India :

- (i) Kandla : Major Sea Port
- (ii) Bhilai : Iron and Steel Plant
- (iii) Kaiga : Nuclear Power Plant

प्रश्न सं. 26 के लिए मानचित्र
Map for Q. No. 26

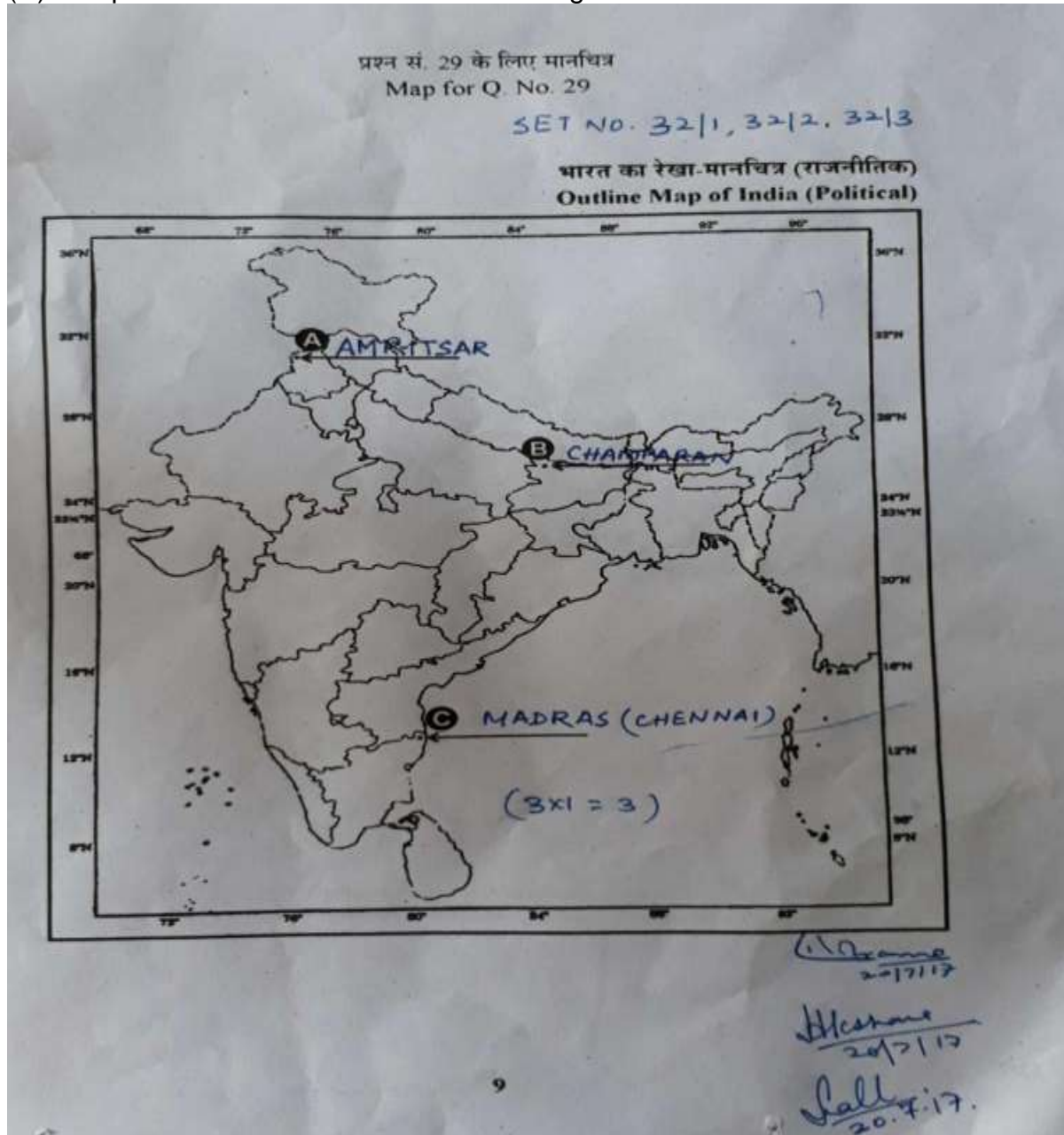
भारत का रेखा-मानचित्र (राजनीतिक)
Outline Map of India (Political)



CBSE 2016-2017(Compartmental)

29. Three features A, B and C are marked on the given political outline map of India. Identify these features with the help of the following information and write their correct names on the lines marked on the map.

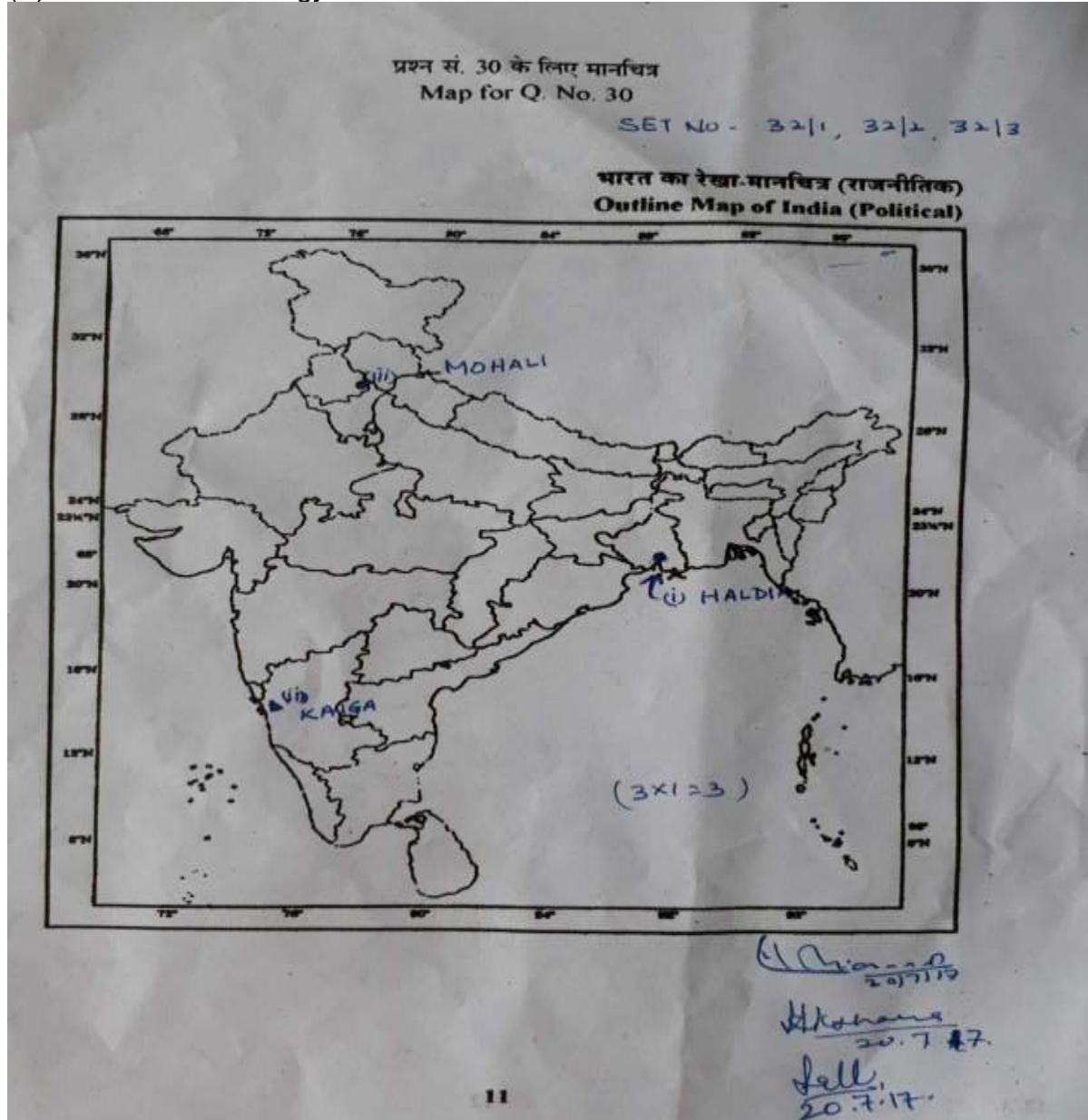
- (A) The city associated with the Jallianwala Bagh incident.
- (B) The place associated with Indigo peasant's Satyagraha.
- (C) The place where the Indian National Congress Session was held.



CBSE 2016-2017(Compartmental)

30. On the political outline map of India, locate and label the following features with appropriate symbols :

- (i) Sea port – Haldia
- (ii) Nuclear power station – Kaiga
- (iii) Software Technology Park – Mohali



SQP 2018-19

26A Two places A and B are marked on the outline political map of India, identify these places with the help of following information and write their correct names on the lines marked near them:

(V) The place where Jallianwala Bagh massacre happened.

(W) The place where Non- Cooperation Movement ended abruptly due to violence.

26B Locate and label **ANY THREE** of the following with appropriate symbols on the same given outline political map of India.

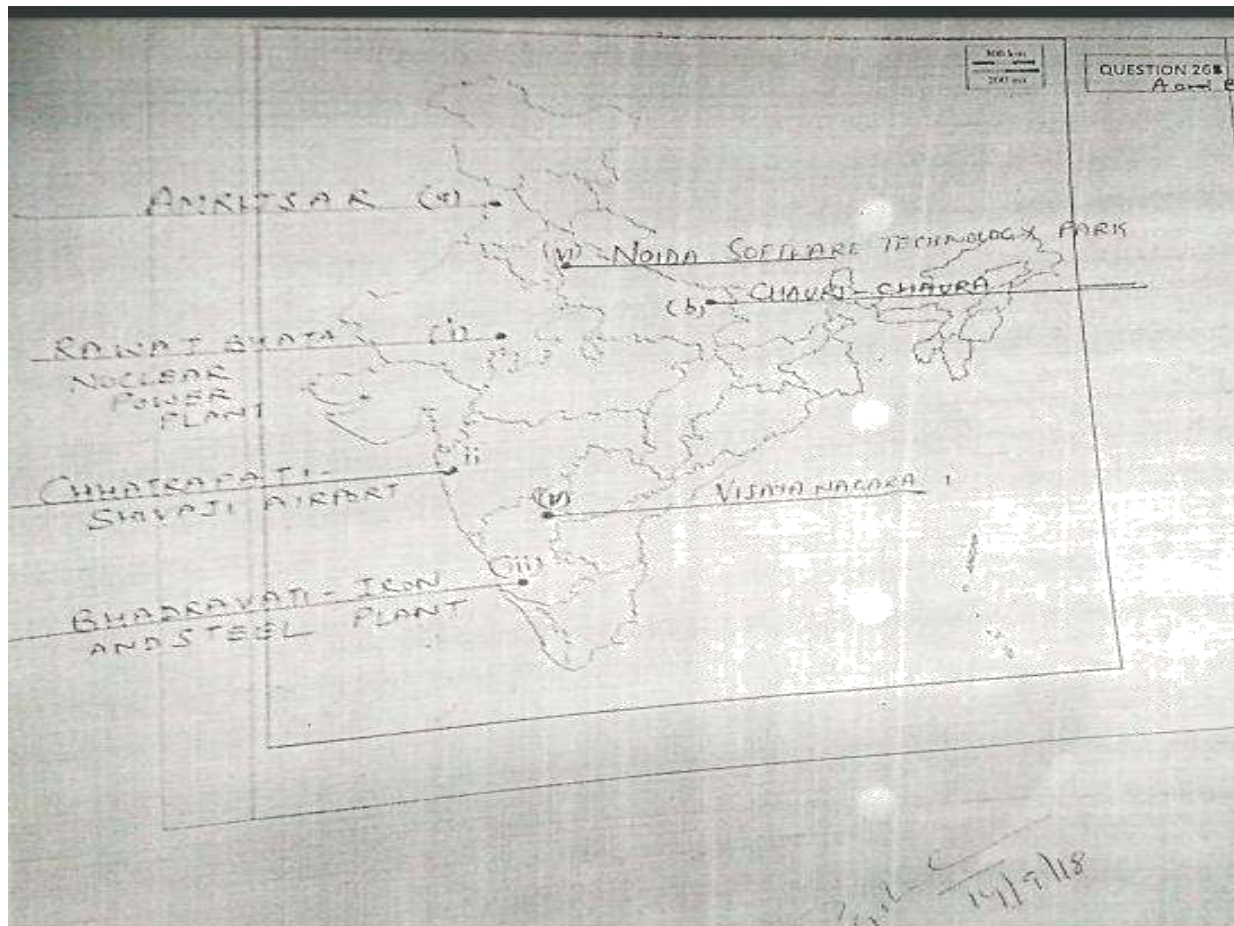
i. Rawat Bhata Nuclear power plant

(a) Chhatrapati Shivaji Airport

(b) Bhadravati - Iron and Steel plant

(c) Noida Software Technology Park

v. Vijaynagar Iron and Steel Industry



SQP2017-18

26. Locate and label the place in the given outline political map of India:

The place where the Indian National Congress held its session in December 1920.

27. Locate and label the place in the given outline political map of India:

28. The place where Mahatma Gandhi organized Satyagraha for cotton mill workers.

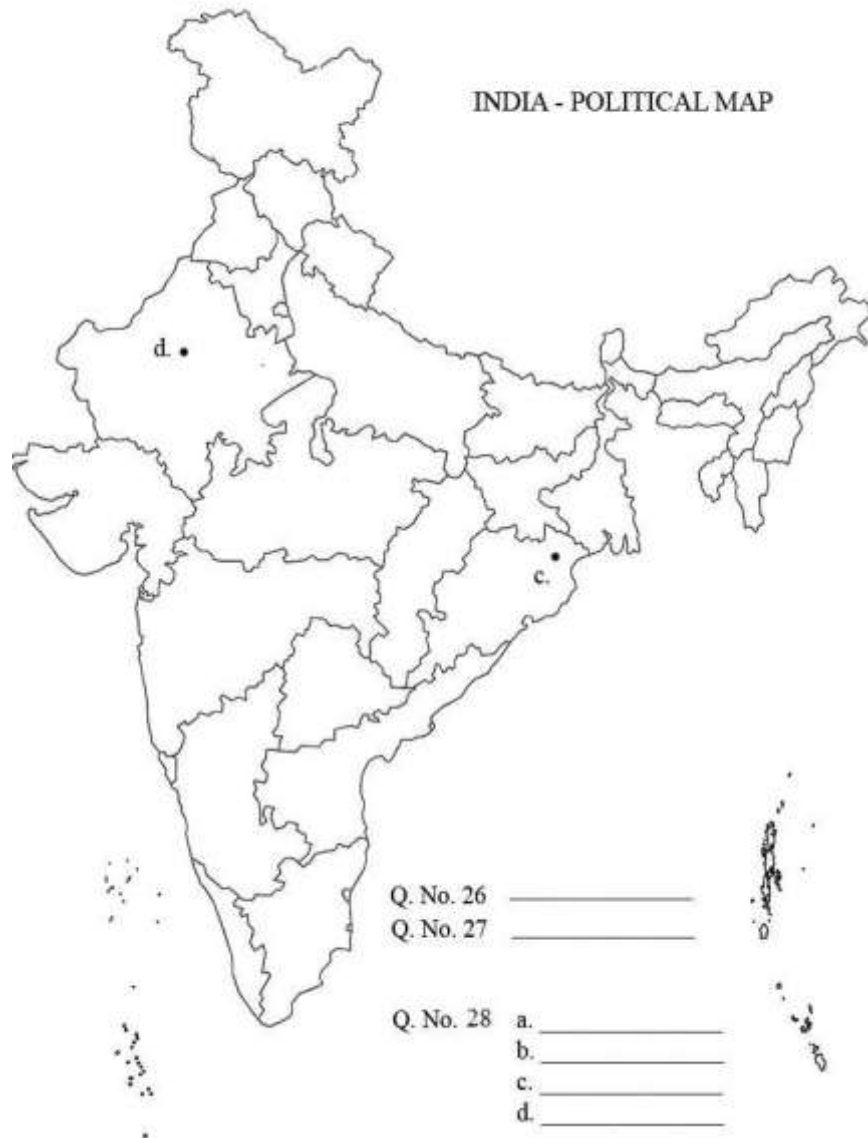
Locate and label the following features on the given outline political map of India:

- a. Namrup Thermal Power Plant
- b. Tarapur Nuclear Power Plant

Identify the following places marked on the same given outline political map of India

and write their names:

- c. Iron ore Mine
- d. Mica Mine



SQP2016-17

29. A) On the given political map of India, locate and label the following –
- Place where violence erupted during Non- Cooperation Movement leading to its withdrawal.
 - Place from where Mahatma Gandhi started the Dandi March in 1930.
 - Place where Indian National congress held its session in December 1929.

29.b)

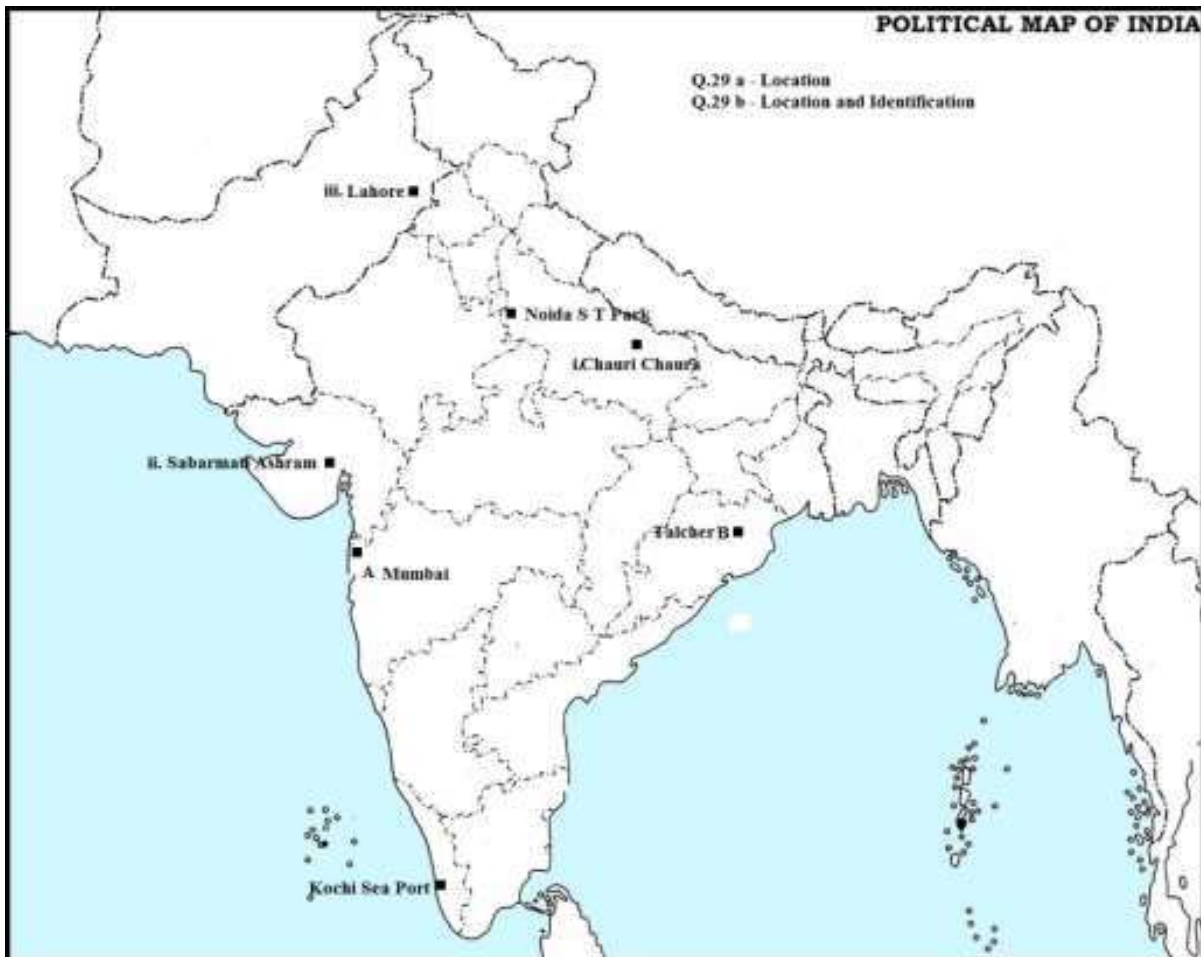
I. On the given political outline map of India locate and label the following items with appropriate symbols.

- Kochi Sea Port
- Noida Software Technology Park

3

II. Identify the features marked as A and B on the same given political map of India:

- Cotton Textile Industry
- Coal Mine



SQP 2015-16

29. a)

Locate and label the following places on the given political map of India.

- i. Where Indian National Congress held its session in December 1920
- ii. Mahatma Gandhi broke the salt law here
- iii. Mahatma Gandhi organized satyagraha for cotton mill workers here **1X3**

29.b) Locate and label the following features on the outline map of India political:

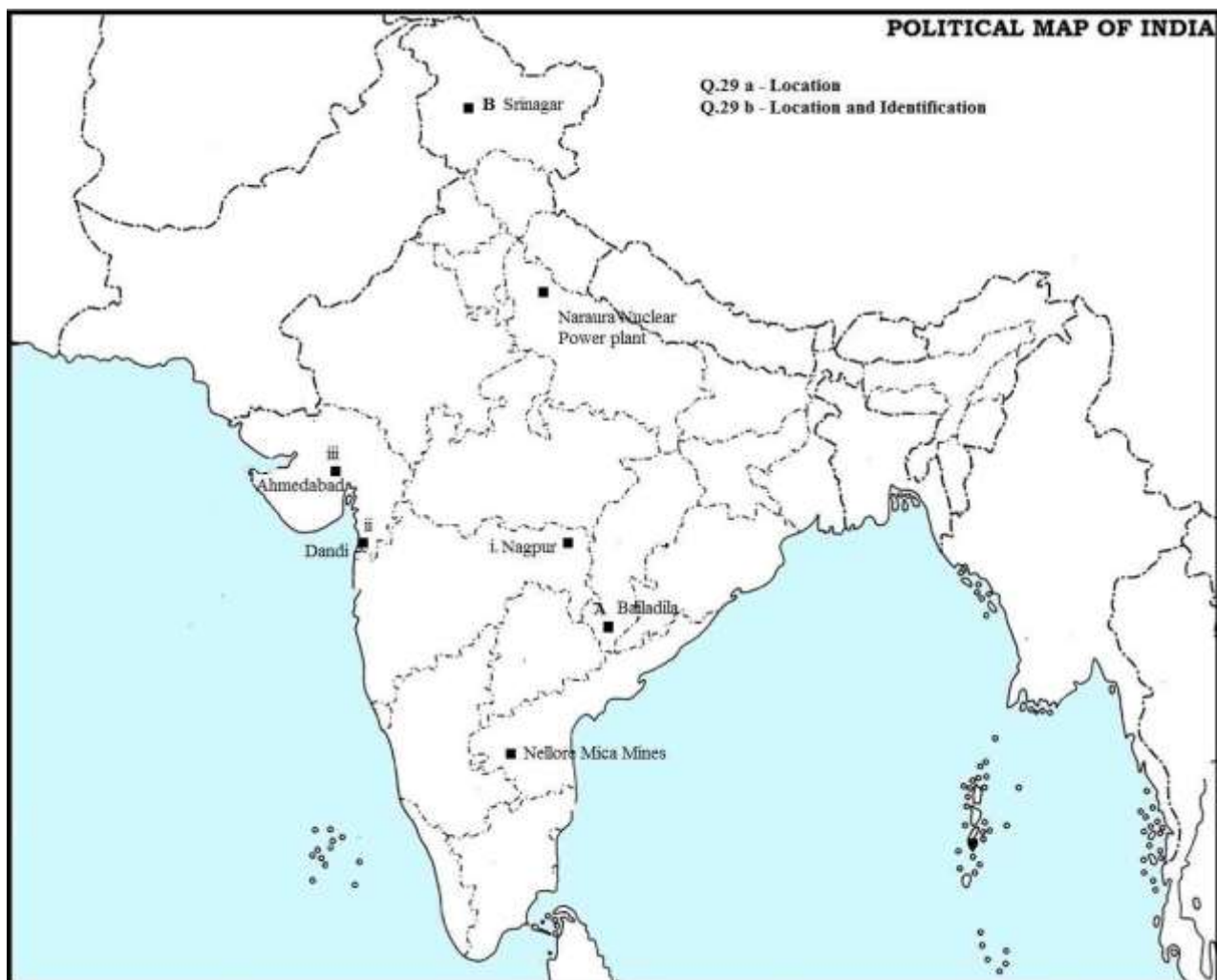
a) Nellore Mica Mines

b) Naraura Nuclear Power Plant $1+1=2$

II) Identify the features marked as A and B on the same given map of India political:

A) Iron ore Mine

B) Woollen Textile Industry $0.5+0.5=1$



TARGET 6/6 IN BOARD

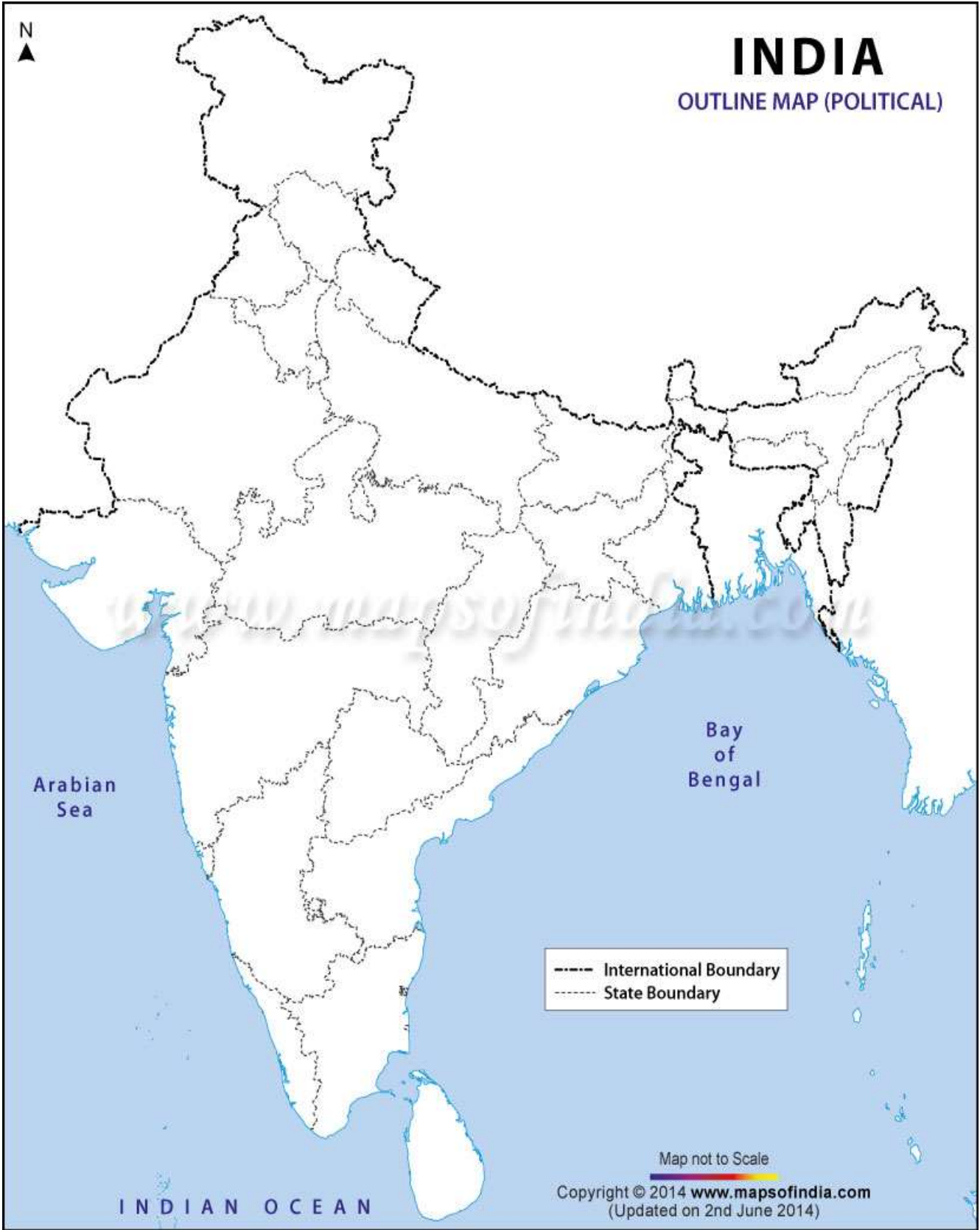
EXAM MAP

Key points for map work

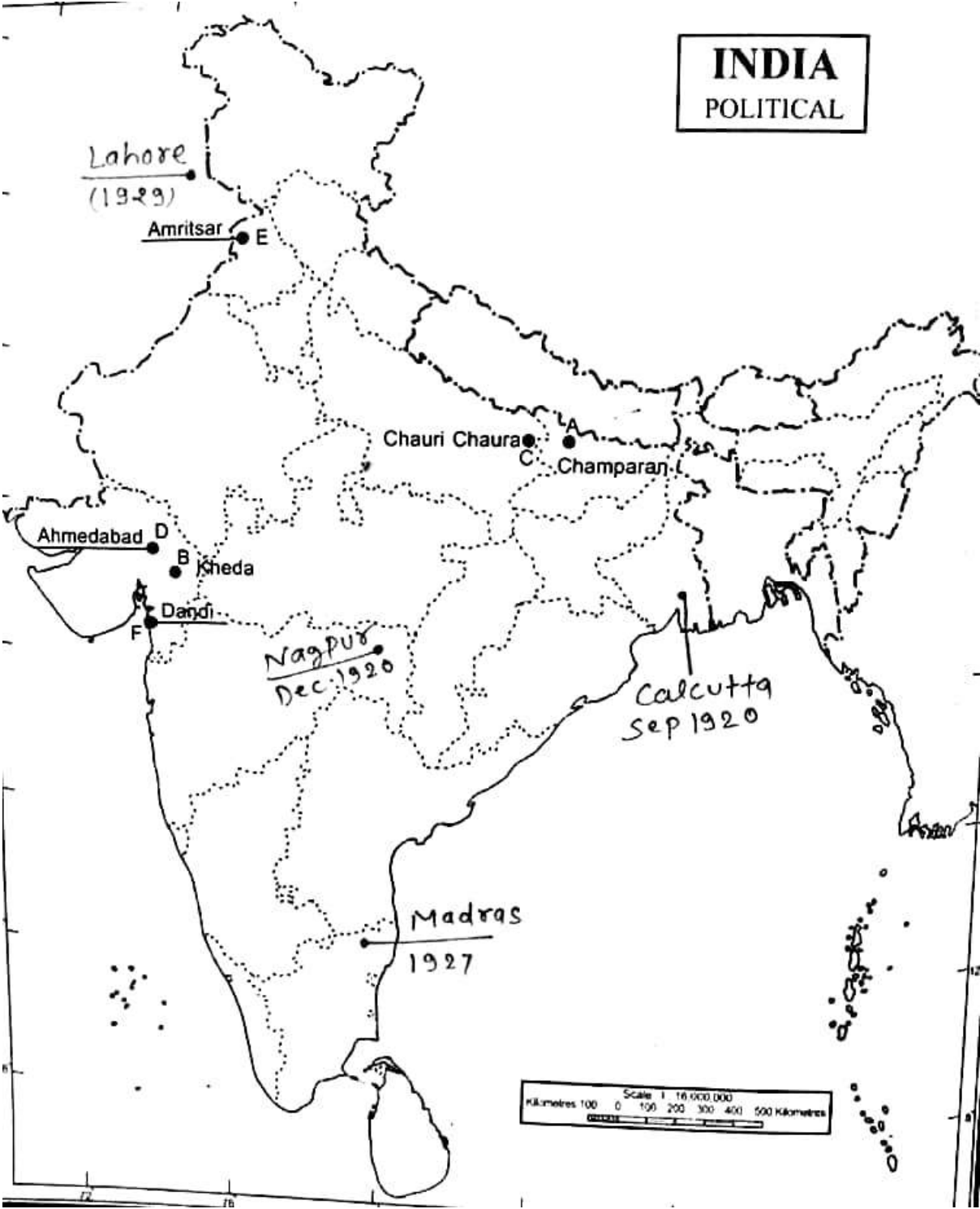
- First memorize indian state in political map(3)
- Practice in 4th slide type of map
- Map should be done just like given in slide 6,7,8
- Practice all three type of questions
- Locate and labeling
- Identifying the place
- Answer of given question and then locate it
- All the best

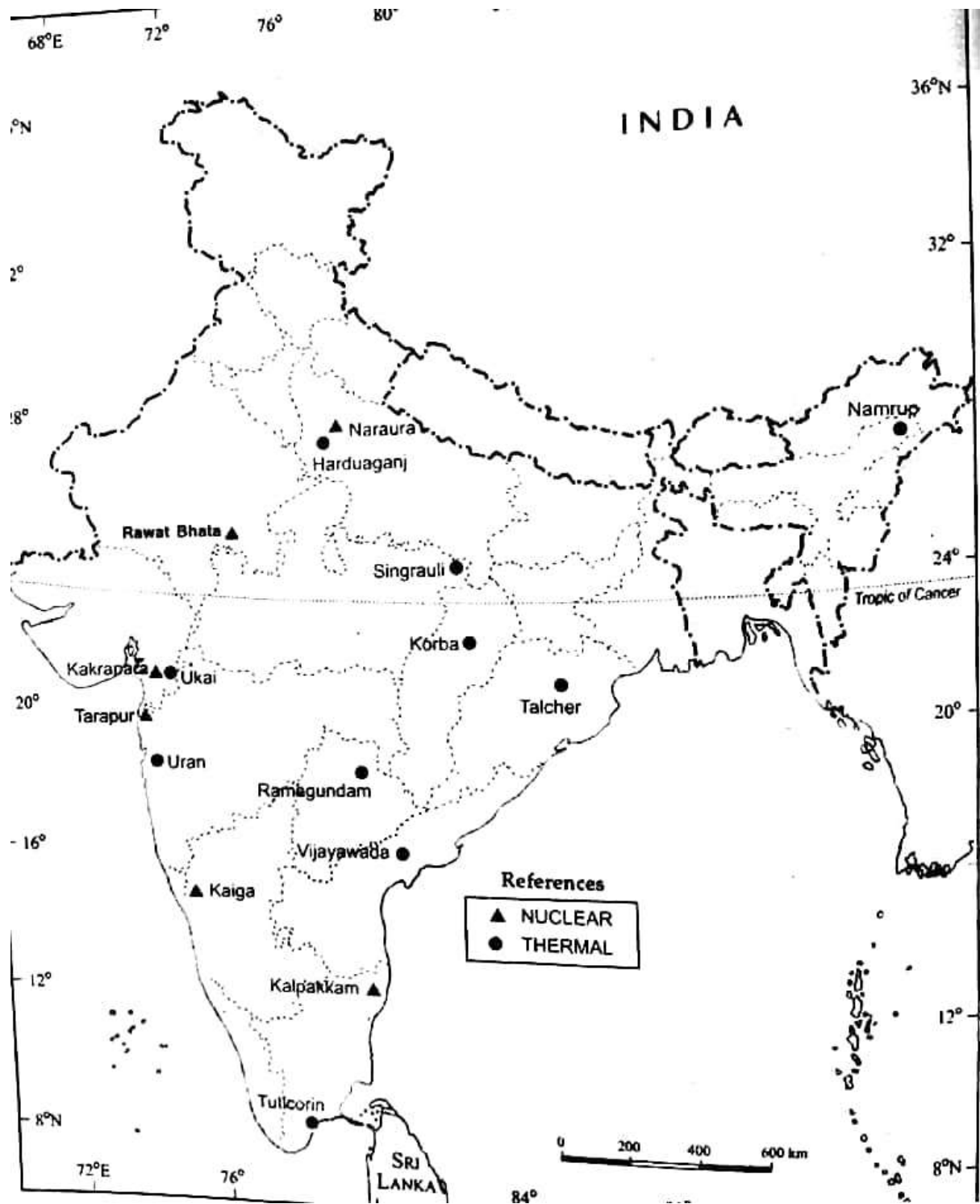
WHICH STATE IS THE LARGEST PRODUCER OF BAMBOO IN INDIA?





INDIA
POLITICAL





Iron & Steel plant

